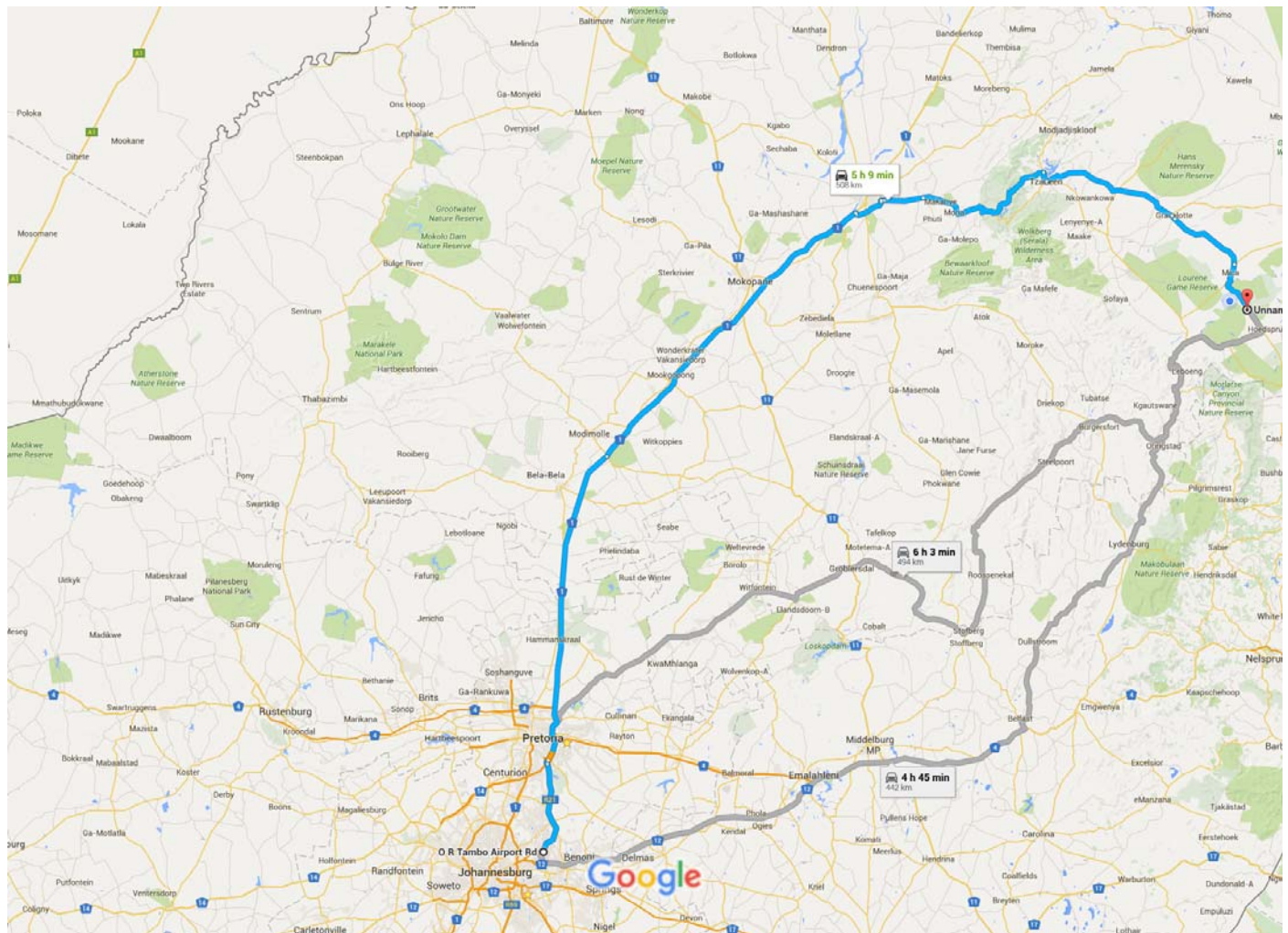


This site has no rating



O R Tambo Airport Rd, Kempton Park, 1627, South Africa to Unnamed Rd, South Africa

Drive 508 km, 5 h 9 min



Map data ©2016 AfriGIS (Pty) Ltd, Google 20 km

### O R Tambo Airport Rd

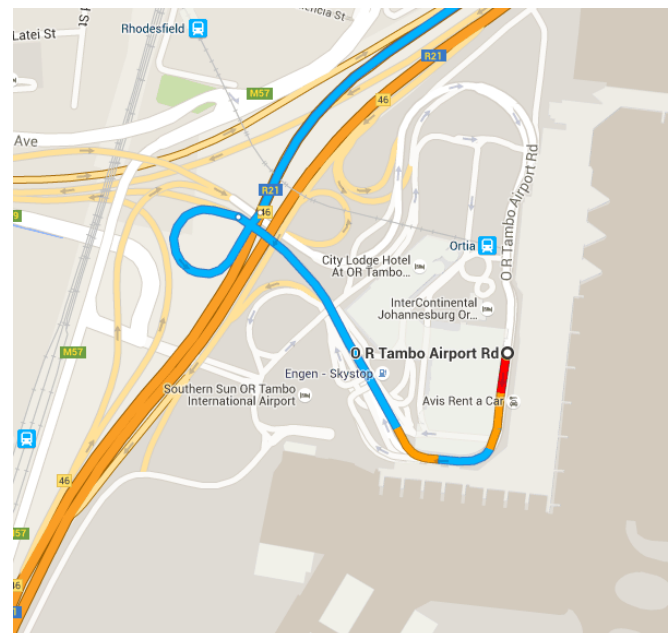
Kempton Park, 1627, South Africa

#### Get on R21

- ↑ 1. Head south on O R Tambo Airport Rd  
3 min (1.4 km)

---

- ↙ 2. Keep left at the fork to continue on Exit 46, follow signs for R21 N/City Center/Kempton Park/Pretoria and merge onto R21  
950 m  
450 m



**Continue to Limpopo. Take the N1 exit from N1**

2 h 40 min (298 km)

- ⤴ 3. Merge onto R21  
⚠ Partial toll road  

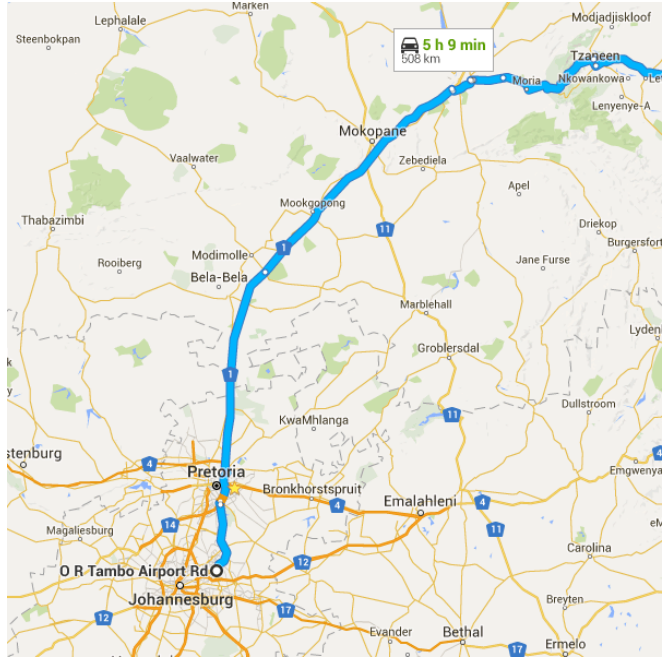

---
- ↘ 4. Use the left 2 lanes to take exit 134 for N1 N toward Polokwane  
⚠ Partial toll road  


---
- ⤴ 5. Merge onto N1  
⚠ Partial toll road  


---
- ↑ 6. Continue straight to stay on N1  
⚠ Partial toll road  


---
- ↘ 7. Take the N1 exit toward Louis Trichardt  


---



**Follow R71, R526 and R40 to your destination**

2 h 25 min (209 km)

- ↑ 8. Continue onto N1/R71  


---
- ↘ 9. Take the Grobler St exit  


---
- ↗ 10. Turn right onto Grobler St (signs for Grobler Street)  


---
- ↑ 11. Continue onto R71  


---
- ⦿ 12. At the roundabout, take the 2nd exit and stay on R71  

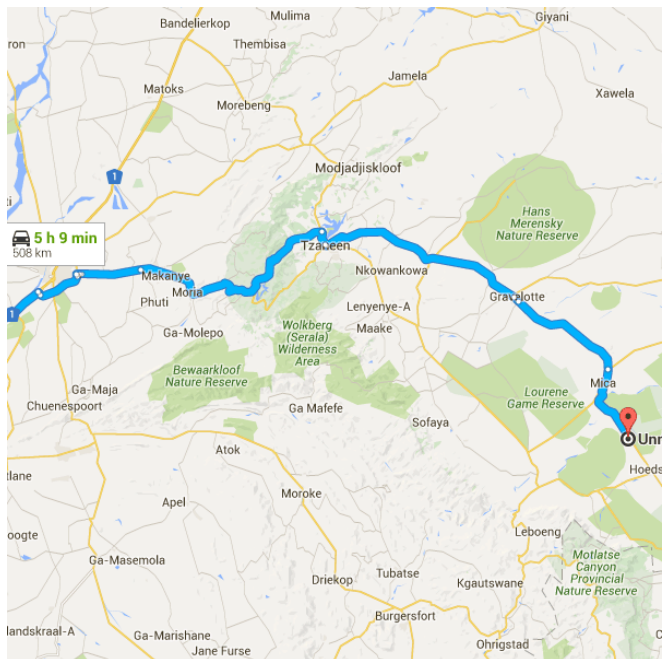

---
- ⦿ 13. At the roundabout, take the 2nd exit and stay on R71  


---
- ↗ 14. Turn right onto R36/R71  


---
- ⤴ 15. Use the left lane to take the R71 ramp to Phalaborwa  


---
- ↶ 16. Turn left onto Wolkberg Dr/R71  
i Continue to follow R71  


---



-  17. Continue onto Gravelotte St/R40  
 Continue to follow R40  

---

 1.5 km
-  18. Continue onto R526  

---

 31.1 km
-  19. Turn right onto R40  

---

 21.8 km
-  20. Turn right  
 Destination will be on the right  

---

 600 m

## Unnamed Rd

South Africa

These directions are for planning purposes only. You may find that construction projects, traffic, weather, or other events may cause conditions to differ from the map results, and you should plan your route accordingly. You must obey all signs or notices regarding your route.