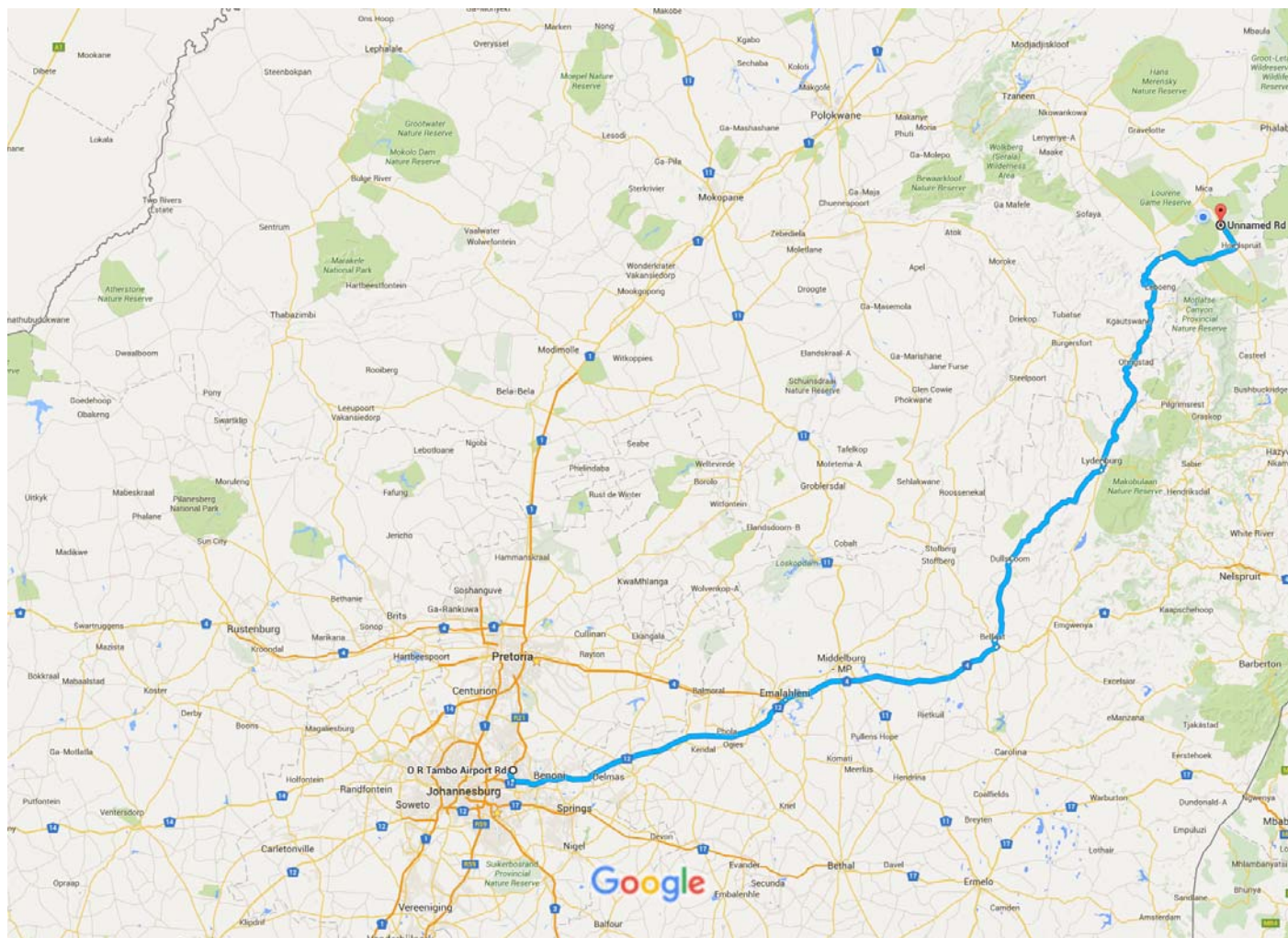


This site has no rating



O R Tambo Airport Rd, Kempton Park, 1627, South Africa to Unnamed Rd, South Africa

Drive 442 km, 4 h 45 min

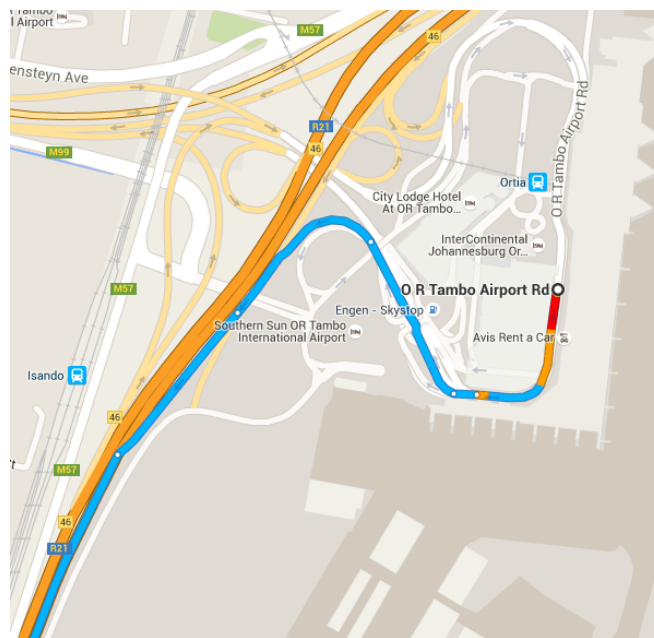


Map data ©2016 AfriGIS (Pty) Ltd, Google 20 km

O R Tambo Airport Rd Kempton Park, 1627, South Africa

Get on R21 from O R Tambo Airport Rd

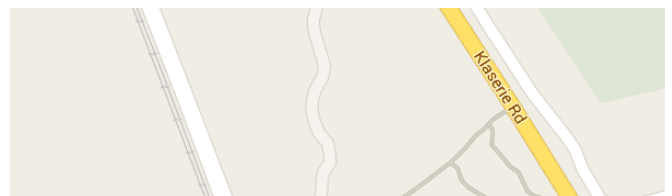
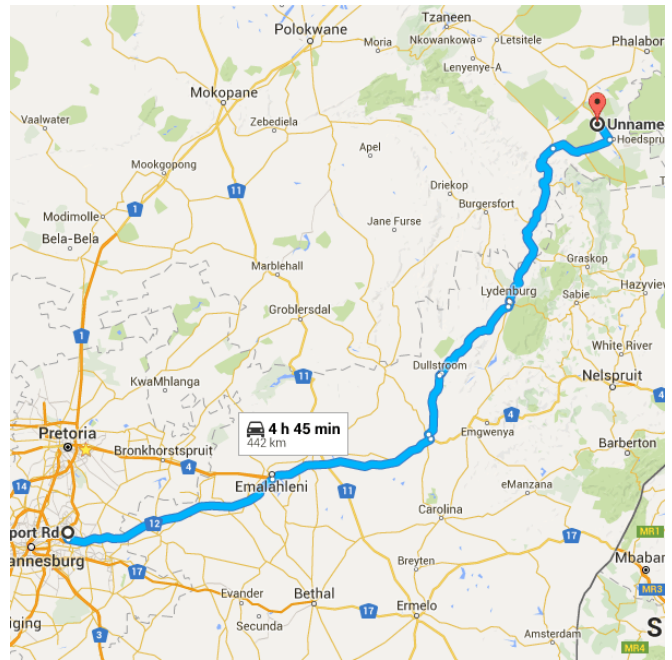
- 3 min (1.4 km)
- ↑ 1. Head south on O R Tambo Airport Rd
- ↙ 2. Slight left 350 m
- ↘ 3. Keep right 44 m
- ⤴ 4. Use the right 2 lanes to take the R21 S ramp to Boksburg 350 m
- ↘ 5. Keep right and merge onto R21 350 m

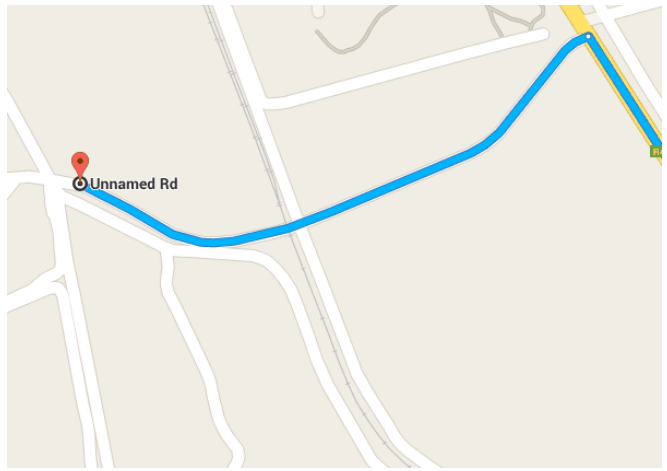


Take N12, N4, R540, R36 and R527 to your destination in Limpopo

4 h 39 min (440 km)

- 6. Merge onto R21**
⚠ Toll road
 3.7 km
- 7. At the interchange 429A-Rietfontein, Use the left lane to follow signs for N12 toward Witbank**
⚠ Partial toll road
 113 km
- 8. Merge onto N4**
⚠ Toll road
 85.9 km
- 9. Take the exit toward R33**
 450 m
- 10. Keep left at the fork and merge onto R33**
 2.9 km
- 11. Turn right onto Steven Masango St**
 280 m
- 12. Continue onto R540**
 32.0 km
- 13. Continue onto Naledi Dr**
 2.0 km
- 14. Continue onto R540**
 52.3 km
- 15. Turn left onto R36**
 2.3 km
- 16. Continue straight onto Viljoen St**
 550 m
- 17. Turn left onto Buhmann St**
 800 m
- 18. Turn right onto De Clercq St/R36/R37**
i Continue to follow R36
 102 km
- 19. Continue straight onto R527**
 32.1 km
- 20. Turn left onto Klaserie Rd/R40**
 10.0 km
- 21. Turn left**
i Destination will be on the right
 3 min (600 m)





Unnamed Rd

South Africa

These directions are for planning purposes only. You may find that construction projects, traffic, weather, or other events may cause conditions to differ from the map results, and you should plan your route accordingly. You must obey all signs or notices regarding your route.